



BK 1449 PG 478-485



MISC 2002 15849

RICHARD N. TAKECHI
REGISTER OF DEEDS
DOUGLAS COUNTY, NE

2002 JUL 12 PM 2:48

RECEIVED

**DECLARATION
OF COVENANTS, CONDITIONS, RESTRICTIONS AND EASEMENTS
FOR A PART OF WALNUT RIDGE, A SUBDIVISION
IN DOUGLAS COUNTY, NEBRASKA**

THIS DECLARATION, made on the date hereinafter set forth, is made by ROGERS DEVELOPMENT, INC., a Nebraska corporation ("Declarant").

PRELIMINARY STATEMENT

The Declarant is the owner of certain real property located within Douglas County, Nebraska, and described as follows:

Lots 294 through 382, inclusive, in Walnut Ridge, a subdivision, as surveyed, platted and recorded in Douglas County, Nebraska.

Such lots are herein referred to collectively as the "Lots" and individually as each "Lot."

The Declarant desires to provide for the preservation, protection and enhancement of the values and amenities of such community and for the maintenance of the character, value, desirability, attractiveness and residential integrity of the Lots.

NOW, THEREFORE, the Declarant hereby declares that each and all of the Lots shall be held, sold and conveyed subject to the following restrictions, covenants, conditions and easements, all of which are for the purpose of enhancing and protecting the value, desirability and attractiveness of the Lots. These restrictions, covenants, conditions and easements shall run with such real estate and shall be binding upon all parties having or acquiring any right, title or interest in each Lot, or any part thereof, as is more fully described herein. The Lots, and each Lot is and shall be subject to all and each of the following conditions and other terms:

ARTICLE I.
RESTRICTIONS AND COVENANTS

1. Each Lot shall be used exclusively for residential purposes except for such Lots or parts thereof as may hereafter or previously have been conveyed or dedicated by Declarant, for use as a school or park.

2. For a period of ten (10) years after the filing of this Declaration, no residence, building, fence, wall, driveway, patio, patio enclosure, rock garden, swimming pool, tennis court, dog house, tree house, antenna, satellite receiving station ("disc"), flag pole, solar heating or cooling device, tool shed, wind mill, wind generating equipment, or other external improvement, above or below the ground (herein all referred to as any "Improvement") shall be constructed, erected, placed or permitted to remain on any Lot, nor shall any grading or

Gaines, Pansing & Hogan
10050 Regency Circle, Ste. 200
Omaha, Nebraska 68114

✓ 3318

misc
8
89.

FEE 24.50 FB MC-40590
BKP _____ C/O _____ COMP 27
DEL _____ SCAN BA FV _____

excavation for any Improvement be commenced, except for Improvements which have been approved by Declarant as follows:

(a) An owner desiring to erect an Improvement shall deliver two sets of construction plans, landscaping plans and plot plans to Declarant (herein collectively referred to as the "plans"). Such plans shall reflect the type of structure, quality and use of exterior materials, exterior design, exterior color or colors, and location of structure proposed for such Improvement. Concurrent with submission of the plans, Owner shall notify the Declarant of the Owner's mailing address.

(b) Declarant shall review such plans in relation to the type and exterior of improvements constructed, or approved for construction, on neighboring Lots in the Walnut Ridge subdivision and in the surrounding area, and any general scheme or plans formulated by Declarant. In this regard, Declarant intends that the Lots shall form a developed residential community with homes constructed of high quality materials. If Declarant determines that the proposed Improvement will not protect and enhance the integrity and character of all the Lots and neighboring Lots as a quality residential community, Declarant may refuse approval of the proposed Improvement.

(c) Written notice of any refusal to approve a proposed Improvement shall be mailed to the owner at the address specified by the owner upon submission of the plans. Such notice shall be mailed, if at all, within thirty (30) days after the date of submission of the plans. If notice of refusal is not mailed within such period, the proposed Improvement shall be deemed not to be approved by Declarant.

(d) The decision to approve or refuse approval of a proposed Improvement shall be exercised by the Declarant to protect the values, character and residential quality of all Lots. However, no Lot owner, or combination of Lot owners, or other person or persons shall have any right to any action by Declarant, or to control, direct or influence the acts of the Declarant with respect to any proposed Improvement. No responsibility, liability or obligation shall be assumed by or imposed upon Declarant by virtue of the authority granted to Declarant in this Section, or as a result of any act or failure to act by Declarant with respect to any proposed Improvement.

3. The exposed front foundation wall as well as any foundation wall facing a street of all main residential structures must be constructed of or faced with brick or simulated brick or stone or stucco. All exposed side and rear concrete or concrete block foundation walls not facing a street must be painted. All driveways must be constructed of concrete, brick, paving stone, asphalt or laid stone. All foundations shall be constructed of concrete, concrete blocks, brick or stone. Fireplace chimneys shall be covered with brick, stone or siding.

4. No advertising signs, billboards, unsightly objects or nuisances shall be erected, placed or permitted to remain on any Lot except one sign per Lot consisting of not more than six (6) square feet advertising a lot as "For Sale"; nor shall the premises be used in any way for any purpose which may endanger the health or unreasonably disturb the owner or owners of any Lot or any resident thereof. Further, no retail business activities of any kind whatsoever shall be conducted on any Lot. Provided, however, the foregoing paragraph shall not apply to the business activities, signs and billboards or the construction and maintenance of buildings, if any, by Declarant, their agents or assigns, during the construction and sale of the Lots.

5. No exterior television or radio antenna or dish of any type shall be permitted on any Lot. Notwithstanding the foregoing, an antenna or dish that is designed to receive over-the-air programming signals, that does not exceed one meter in diameter, and that is attached directly to the residence, may be permitted, provided that the location and size of the proposed antenna or dish is first approved by the Declarant.

6. No repair of any boats, automobiles, motorcycles, trucks, campers or similar vehicles requiring a continuous time period in excess of forty-eight (48) hours shall be permitted on any Lot at any time; nor shall vehicles offensive to the neighborhood be visibly stored, parked or abandoned on any Lot. No unused building

material, junk or rubbish shall be left exposed on the Lot except during actual building operations, and then only in as neat and inconspicuous a manner as possible.

7. No boat, camper, trailer, auto-drawn or mounted trailer of any kind, mobile home, truck, aircraft, camper truck or similar chattel shall be maintained or stored on any part of a Lot (other than in an enclosed structure) except that during the months of May through September vehicles may be parked in the driveway only. No motor vehicle may be parked or stored outside on any Lot, except vehicles driven on a regular basis by the occupants of the dwelling located on such Lot. No grading or excavating equipment, airplanes, tractors or semitractors/trailers shall be stored, parked, kept or maintained in any yards, driveways or streets. However, this restriction shall not apply to trucks, tractors or commercial vehicles which are necessary for the construction of residential dwellings during their period of construction.

8. No outside trash or garbage pile, burner, receptacle or incinerator shall be erected, placed or permitted on any Lot. No garden lawn or maintenance equipment of any kind whatsoever shall be stored or permitted to remain outside of any dwelling or suitable storage facility, except when in actual use. Lots shall be maintained free of trash and debris. No clothes line shall be permitted outside of any dwelling at any time except one umbrella-type clothes line per residence. No firewood storage shall be maintained on any lot in excess of two (2) cords and only in the rear yard on a flat.

9. Exterior lighting installed on any Lot shall either be indirect or of such a controlled focus and intensity as not to disturb the residents of adjacent Lots. No fence shall be permitted to extend beyond the front line of a main residential structure unless written approval is first obtained from Declarant. No hedges or mass planted shrubs shall be permitted more than ten (10) feet in front of the front building line. All produce or vegetable gardens shall be maintained only in rear yards.

10. A dwelling on which construction has begun shall be completed within one (1) year from the date the foundation was commenced for such dwelling.

11. A public sidewalk shall be constructed of concrete four (4) feet wide by four (4) inches thick in front of each built upon Lot and upon the street side of each built upon corner Lot. The sidewalk shall be placed four (4) feet back of the street curb line and shall be constructed by the owner of the Lot prior to the time of completion of the main structure and before occupancy thereof.

12. No swimming pool may extend more than one foot above ground level.

13. No stable or other shelter for any animal, livestock, fowl or poultry shall be erected, altered, placed or permitted to remain on any Lot, except that a dog house constructed for one (1) dog shall be permitted; provided always that the construction plans, specifications and the location of the proposed structure have been first approved by Declarant, or their assigns, if required by this Declaration. Dog runs and dog houses shall only be allowed at the rear of the building, concealed from public view. No livestock or agricultural-type animals shall be allowed in Walnut Ridge subdivision, including pot-bellied pigs.

14. Any exterior air conditioning condenser unit shall be placed in the rear yard or any side yards so as not to be visible from public view. No grass, weeds or other vegetation will be grown or otherwise permitted to commence or continue, and no dangerous, diseased or otherwise objectionable shrubs or trees will be maintained on any Lot so as to constitute an actual or potential public nuisance, create a hazard or undesirable proliferation, or detract from a neat and trim appearance. Vacant Lots shall not be used for dumping of earth or any waste materials, and no vegetation on vacant Lots shall be allowed to reach a height in excess of eight (8) inches.

15. No structure of a temporary character, trailer, basement, tent, outbuilding or shack shall be erected upon or used on any Lot at any time, either temporarily or permanently. No structures, dwellings, or modular housing improvements shall be moved from outside Walnut Ridge to any Lot.

16. At the time of initial occupancy of the main dwelling, the then owner shall plant, and there shall thereafter be maintained in a growing state by the then owners, at least two deciduous tree with a minimum trunk diameter of one and one-half inches; such tree to be located in the front yard at least ten feet from the front Lot line.

17. No residence shall be constructed less than thirty feet (30') from the front property line, except Lots 331 through 345, inclusive, may be twenty-five feet (25').

ARTICLE II. BOUNDARY FENCE

1. Declarant plans to construct boundary fences along West Maple Road (the "Boundary Fence"). The Boundary Fence will be situated on the southerly boundary line of Lots 331 through 345, inclusive. Each of such lots are collectively referred to as the "Boundary Lots." All additional fencing constructed by owners must be approved in advance by Declarant and must in all respects be consistent with fences already constructed on Boundary Lots.

2. Declarant hereby declares that the Boundary Lots are subject to a permanent and exclusive right and easement in favor of Declarant and the Walnut Ridge Homeowners Association to maintain, repair and replace the Boundary Fence. Without limitation of the rights and easements granted by this Declaration, the Declarant or Association may come upon any of the Boundary Lots for the purpose of constructing, installing, repairing, maintaining, removing, and replacing the Boundary Fence.

3. The rights and easements granted in this Article shall fully and finally terminate as to any Boundary Lot if: (i) the owner of the Boundary Lot gives written notice to the Association that the Association has failed to maintain the Boundary Fence on the Owner's Lot in neat and orderly condition and in good repair; and (ii) the Association fails to place the Boundary Fence on the Owner's Lot into good order and repair within ninety (90) days after the written notice.

ARTICLE III. HOMEOWNERS ASSOCIATION

1. The Association. Declarant has caused the incorporation of WALNUT RIDGE HOMEOWNERS ASSOCIATION, a Nebraska not for profit corporation (hereinafter referred to as the "Association"). The Association has as its purpose the promotion of the health, safety, recreation, welfare and enjoyment of the residents of the Lots, including:

(a) The acquisition, construction, landscaping, improvement, equipment, maintenance, operation, repair, upkeep and replacement of Common Facilities for the general use, benefit and enjoyment of the Members. Common Facilities may include recreational facilities such as swimming pools, tennis courts, health facilities, playgrounds and parks; dedicated and nondedicated roads, paths, ways and green areas; and signs and entrances for Walnut Ridge. Common Facilities may be situated on property owned or leased by the Association, on public property, on private property subject to an easement in favor of the Association, or on property dedicated to a Sanitary Improvement District.

(b) The promulgation, enactment, amendment and enforcement of rules and regulations relating to the use and enjoyment of any Common Facilities, provided always that such rules are uniformly applicable to all Members. The rules and regulations may permit or restrict use of the Common Facilities by Members, their families, their guests, and/or by other persons, who may be required to pay a fee or other charge in connection with the use or enjoyment of the Common Facility.

(c) The exercise, promotion, enhancement and protection of the privileges and interests of the residents of Walnut Ridge; and the protection and maintenance of the residential character of Walnut Ridge.

2. Membership and Voting. Walnut Ridge is divided into one hundred twenty-four (124) separate lots in Phase I, one hundred seventeen (117) lots in Phase II, fifty (50) lots in Phase III, and eighty-nine (89) lots in Phase IV (referred to as the "Lots"). The "Owner" of each Lot shall be a Member of this Association. For purposes of this Declaration, the term "Owner" of a Lot means and refers to the record owner, whether one or more persons or entities, of fee simple title to a Lot, but excluding however those parties having any interest in any of such Lot merely as security for the performance of an obligation (such as a contract seller, the trustee or beneficiary of a deed of trust, or a mortgagee). The purchaser of a Lot under a land contract or similar instrument shall be considered to be the "Owner" of the Lot for purposes of this Declaration. Membership shall be appurtenant to ownership of each Lot, and may not be separated from ownership of each Lot. The Owner of each Lot, whether one or more persons and entities, shall be entitled to one (1) vote on each matter properly coming before the Members of the Association.

From time to time without the consent or approval of the Owners, the Association may be expanded by Declarant to include additional residential Lots in any subdivision which is contiguous to any of the Lots, or which is developed as a phase of the Walnut Ridge subdivision. Such expansions may be effected from time to time by Declarant's recordation with the Register of Deeds of Douglas County, Nebraska, of a Declaration of Covenants, Conditions, Restrictions and Easements setting forth the identity of the additional residential lots (hereinafter the "Subsequent Phase Declaration"). Upon the recording of a Subsequent Phase Declaration which expands the residential lots included in the Association, additional lots identified in the Subsequent Phase Declaration shall be included in the "Lots" for purposes of this Article II, and the owners of the additional residential lots shall be Members of the Association with all rights, privileges and obligations afforded or accruing to Members of the Association.

3. Purposes and Responsibilities. The Association shall have the powers conferred upon not for profit corporations by the Nebraska Nonprofit Corporation Act, and all powers and duties necessary and appropriate to accomplish the Purposes and administer the affairs of the Association. The powers and duties to be exercised by the Board of Directors, and upon authorization of the Board of Directors by the Officers, shall include but shall not be limited to the following:

(a) The acquisition, development, maintenance, repair, replacement, operation and administration of Common Facilities, and the enforcement of the rules and regulations relating to the Common Facilities.

(b) The landscaping, mowing, watering, repair and replacement of parks and other public property and improvements on parks or public property within or near Walnut Ridge.

(c) The fixing, levying, collecting, abatement, and enforcement of all charges, dues, or assessments made pursuant to the terms of this Declaration.

(d) The expenditure, commitment and payment of Association funds to accomplish the purposes of the Association including, but not limited to, payment for purchase of insurance covering any Common Facility against property damage and casualty, and purchase of liability insurance coverage for the Association, the Board of Directors of the Association and the Members.

(e) The exercise of all of the powers and privileges, and the performance of all of the duties and obligations of the Association as set forth in this Declaration, as the same may be amended from time to time.

(f) The acquisition by purchase or otherwise, holding, or disposition of any right, title or interest in real or personal property, wherever located, in connection with the affairs of the Association.

(g) The deposit, investment and reinvestment of Association funds in bank accounts, securities, money market funds or accounts, mutual funds, pooled funds, certificates of deposit or the like.

(h) The employment of professionals and consultants to advise and assist the Officers and Board of Directors of the Association in the performance of their duties and responsibilities for the Association.

(i) General administration and management of the Association, and execution of such documents and doing and performance of such acts as may be necessary or appropriate to accomplish such administration or management.

(j) The doing and performing of such acts, and the execution of such instruments and documents, as may be necessary or appropriate to accomplish the purposes of the Association.

4. Mandatory Duties of Association. The Association shall maintain and repair any fence and/or signs which have been installed and facilitated by the Developer within Walnut Ridge Subdivision in generally good and neat condition.

5. Imposition of Dues and Assessments. The Association may fix, levy and charge the Owner of each Lot with dues and assessments (herein referred to respectively as "dues and assessments") under the following provisions of this Declaration. Except as otherwise specifically provided, the dues and assessments shall be fixed by the Board of Directors of the Association and shall be payable at the times and in the manner prescribed by the Board.

6. Abatement of Dues and Assessments. Notwithstanding any other provision of this Declaration, the Board of Directors may abate all or part of the dues or assessments due in respect of any Lot, and shall abate all dues and assessments due in respect of any Lot during the period such Lot is owned by the Declarant.

7. Liens and Personal Obligations for Dues and Assessments. The assessments and dues, together with interest thereon, costs and reasonable attorneys' fees, shall be the personal obligation of the Owner of each Lot at the time when the dues or assessments first become due and payable. The dues and assessments, together with interest thereon, costs and reasonable attorneys' fees, shall also be a charge and continuing lien upon the Lot in respect of which the dues and assessments are charged. The personal obligation for delinquent assessments shall not pass to the successor in title to the Owner at the time the dues and assessments become delinquent unless such dues and assessments are expressly assumed by the successors, but all successors shall take title subject to the lien for such dues and assessments, and shall be bound to inquire of the Association as to the amount of any unpaid assessments or dues.

8. Purpose of Dues. The dues collected by the Association may be committed and expended to accomplish the purposes of the Association described in Section 1 of this Article, and to perform the Powers and Responsibilities of the Association described in Sections 3 and 4 of this Article.

9. Maximum Annual Dues. Unless excess dues have been authorized by the Members in accordance with Section 11, below, the aggregate dues which may become due and payable in any year shall not exceed the greater of:

(a) Sixty and no/100 Dollars (\$60.00) per Lot.

(b) In each calendar year beginning on January 1, 2003, one hundred twenty-five percent (125%) of the aggregate dues charged in the previous calendar year.

10. Assessments for Extraordinary Costs. In addition to the dues, the Board of Directors may levy an assessment or assessments for the purpose of defraying, in whole or in part, the costs of any acquisition, construction, reconstruction, repair, painting, maintenance, improvement, or replacement of any Common Facility, including fixtures and personal property related thereto, and related facilities. The aggregate assessments in each calendar year shall be limited in amount to Two Hundred and no/100 Dollars (\$200.00) per Lot.

11. Excess Dues and Assessments. With the approval of seventy-five percent (75%) of the Members of the Association, the Board of Directors may establish dues and/or assessments in excess of the maximums established in this Declaration.

12. Uniform Rate of Assessment. Assessments and dues shall be fixed at a uniform rate as to all Lots, but dues may be abated as to individual Lots, as provided in Section 5, above.

13. Certificate as to Dues and Assessments. The Association shall, upon written request and for a reasonable charge, furnish a certificate signed by an officer of the Association setting forth whether the dues and assessments on a specified Lot have been paid to the date of request, the amount of any delinquent sums, and the due date and amount of the next succeeding dues, assessment or installment thereof. The dues and assessment shall be and become a lien as of the date such amounts first become due and payable.

14. Effect of Nonpayment of Assessments-Remedies of the Association. Any installment of dues or assessment which is not paid when due shall be delinquent. Delinquent dues or assessment shall bear interest from the due date at the rate of sixteen percent (16%) per annum, compounded annually. The Association may bring an action at law against the Owner personally obligated to pay the same, or foreclose the lien against the Lot or Lots, and pursue any other legal or equitable remedy. The Association shall be entitled to recover as a part of the action and shall be indemnified against the interest, costs and reasonable attorneys' fees incurred by the Association with respect to such action. No Owner may waive or otherwise escape liability for the charge and lien provided for herein by nonuse of the Common Area or abandonment of his Lot. The mortgagee of any Lot shall have the right to cure any delinquency of an Owner by payment of all sums due, together with interest, costs and fees. The Association shall assign to such mortgagee all of its rights with respect to such lien and right of foreclosure and such mortgagee may thereupon be subrogated to any rights of the Association..

15. Subordination of the Lien to Mortgagee. The lien of dues and assessments provided for herein shall be subordinate to the lien of any mortgage, contract or deed of trust given as collateral for a home improvement or purchase money loan. Sale or transfer of any Lot shall not affect or terminate the dues and assessment lien.

ARTICLE IV. EASEMENTS

1. A temporary construction easement is hereby reserved on, over and upon a five (5) foot wide strip of land along side the boundaries of each Lot to permit the passage of equipment, machinery, and supplies for construction on adjacent Lots, such easement to be in favor of the Declarant and the builders on the Lots with common side boundaries, provided, however, that such temporary construction easement shall terminate upon completion of the home and related improvements (including, without limitation, grading, sodding, and landscaping) on the Lot and Owner occupancy at such Lot.

2. In the event that ninety percent (90%) of all Lots within the subdivision are not improved within five (5) years after the date on which Qwest Communications files notice that it has completed installation of telephone lines to the Lots in the subdivision (herein the "Subdivision Improvement Date"), then Qwest Communications may impose a connection charge on each unimproved Lot in the amount of Four Hundred Fifty and no/100 Dollars (\$450.00). A Lot shall be considered as unimproved if construction of a permanent structure

has not commenced on a Lot. Construction shall be considered as having commenced if a footing inspection has been requested on the Lot in question by officials of the City or other appropriate governmental authority.

Should such charge be implemented by Qwest Communications and remain unpaid, then such charge may draw interest at the rate of twelve percent (12%) per annum commencing after the expiration of sixty (60) days from the time all of the following events shall have occurred: (a) the Subdivision Improvement Date, and (b) Qwest Communications sends each owner of record a written statement or billing for Four Hundred Fifty and no/100 Dollars (\$450.00) for each unimproved Lot.

3. Other easements are provided for in the final plat of Walnut Ridge which is filed in the Register of Deeds of Douglas County, Nebraska (Book 2209, Page 592).

ARTICLE V.
GENERAL PROVISIONS

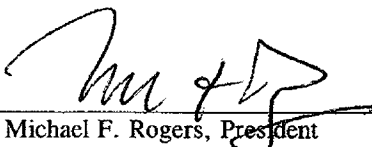
1. The Declarant or any owner of a Lot named herein shall have the right to enforce by a proceeding at law or in equity, all reservations, restrictions, conditions and covenants now or hereinafter imposed by the provisions of this Declaration either to prevent or restrain any violation or to recover damages or other dues of such violation. Failure by the Declarant or by any owner to enforce any covenant or restriction herein contained shall in no event be deemed a waiver of the right to do so thereafter.

2. The covenants and restrictions of this Declaration shall run with and bind the land for a term of twenty (20) years from the date this Declaration is recorded. This Declaration may be amended by Declarant or any person, firm, corporation, partnership, or entity designated in writing by Declarant, in any manner which it may determine in its full and absolute discretion for a period of four (4) years from the date hereof. Thereafter this Declaration may be amended by an instrument signed by the owners of not less than seventy-five percent (75%) of the Lots covered by this Declaration.

3. Invalidation of any one of these covenants by judgment or court order shall in no way affect any of the other provisions hereof which shall remain in full force and effect.


IN WITNESS WHEREOF, the Declarant have caused these presents to be executed this 11th day of July, 2002.

ROGERS DEVELOPMENT, INC., a Nebraska corporation,

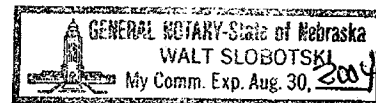
By 
Michael F. Rogers, President

STATE OF NEBRASKA)
) ss.:
COUNTY OF DOUGLAS)

The foregoing instrument was acknowledged before me this 11 day of July, 2002, by Michael F. Rogers, President of ROGERS DEVELOPMENT, INC., a Nebraska corporation, on behalf of the corporation.


Notary Public

125225





MISC 2004139998



OCT 26 2004 11:57 P 2

Received - RICHARD TAKECHI
Register of Deeds, Douglas County, NE
10/26/2004 11:57:56.87

2004139998

**FIRST AMENDMENT TO
DECLARATION OF COVENANTS,
CONDITIONS, RESTRICTIONS AND EASEMENTS
FOR A PART OF
WALNUT RIDGE, A SUBDIVISION
IN DOUGLAS COUNTY, NEBRASKA**

This First Amendment is made to the Declaration of Covenants, Conditions, Restrictions and Easements for a part of Walnut Ridge, a Subdivision in Douglas County, Nebraska, dated July 11, 2002, and recorded with the Douglas County Register of Deeds on July 12, 2002, in Book 1449 at Page 478, Miscellaneous Records (the "Declaration"), by Rogers Development, Inc., a Nebraska corporation (the "Declarant").

Preliminary Statement

The Declaration was made by the Declarant in connection with the development of real estate legally described as follows:

Lots 294 through 382, inclusive, in Walnut Ridge, a subdivision, as surveyed, platted and recorded in Douglas County, Nebraska.

Such Lots are herein referred to collectively as the "Lots" and individually as each "Lot".

Declarant has considered amendment of the Declaration for purposes of adding an Article I, Section 18. Article V, Section 2, allows the Declaration to amend the Declaration in any manner which it may determine in its full and absolute discretion for a period of four (4) years from the date of the Declaration. Declarant has investigated the impact which the proposed amendment of the Declaration would have on the Lots and has concluded that the amendment would further the preservation of Walnut Ridge, would further the maintenance of the character and residential integrity of Walnut Ridge, and would further the benefits and protection afforded to the Lots by the Declaration.

**JAMES D. BUSER
PANSING HOGAN ERNST & BACHMAN LLP
10250 Regency Circle, Suite 300
Omaha, NE 68114-3728**

Misc
②
89.
FEE 54.50 FB MC-40590
BKP _____ C/O _____ COMP 86
DEL _____ SCAN _____ FV _____
5447

NOW, THEREFORE, pursuant to the authority granted to the Declarant in Article V, Section 2 of the Declaration, Declarant hereby amends and supplements the Declaration as follows:

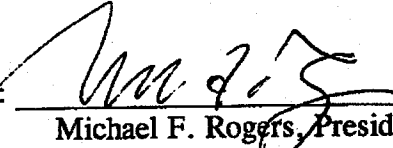
1. A new Article I, Section 18, is added to the Declaration as follows:

Section 18. Additional restrictions on Lots 331 through 345, inclusive, are as follows: no residence shall be constructed on Lots 331 through 345, inclusive less than sixty (60) feet from the south line of the Walnut Ridge subdivision, in Douglas County, Nebraska. Such restricted areas shown on the plat of Walnut Ridge; this restriction shall apply only to inhabited portions of residences, but not related accessory improvements.

2. Except as amended and modified herein the Declaration shall remain in full force and effect according to its terms.


IN WITNESS WHEREOF, Declarant has executed this First Amendment as of the 21 day of October, 2004.

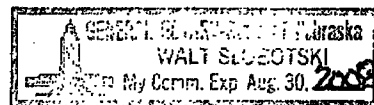
ROGERS DEVELOPMENT, INC., a Nebraska corporation,

By: 
Michael F. Rogers, President

STATE OF NEBRASKA)
) ss.
COUNTY OF DOUGLAS)

The foregoing instrument was acknowledged before me this 21 day of October, 2004, by Michael F. Rogers, President of Rogers Development, Inc., a Nebraska corporation, on behalf of the corporation.


Notary Public



00207061